












CYCLING IN KING'S LYNN

-  On road cycle route, generally unprotected
-  On road cycle route, with some cycle facilities or traffic calming
-  Contraflow cycle path
-  Off road cycle track
-  Planned cycle track
-  Pedestrian link, where you should walk with your bike
-  National Cycle Network (NCN) Route 1
-  Main through routes for traffic
-  Ferry (for use by pedestrians and cyclists)
-  Toucan crossing (proposed facility)
-  Pedestrian crossing
-  Cycle parking

-  Subway
-  Please take particular care at these road junctions
-  Place of Worship
-  Post Office
-  Other place of interest
-  School
-  One-way street
-  National Rail line and Station
-  Disused Rail line
-  Residential area
-  Industrial area

West Lynn to King's Lynn Ferry Service
operated by S.M. Kingston Marine Services

Operates Monday-Saturday as follows

West Lynn dep:			
0700	0920	0710	
then	continuous 0900	then every 20 mins	then continuous 1900
until	until	until	until

King's Lynn Quayside dep:			
0705	0725	0745	
then	continuous 0905	then every 20 mins	then continuous 1805
until	until	until	until

Please note that this service does not operate on Christmas Day, Boxing Day or New Year's Day

